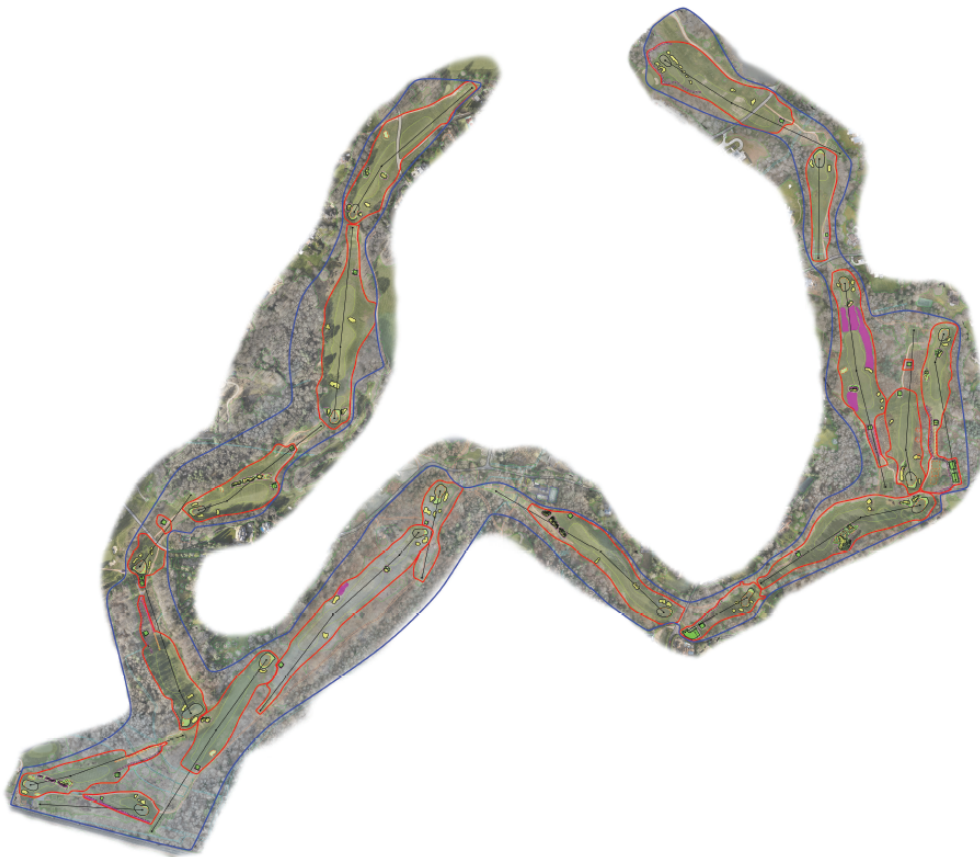


Site Location Plan

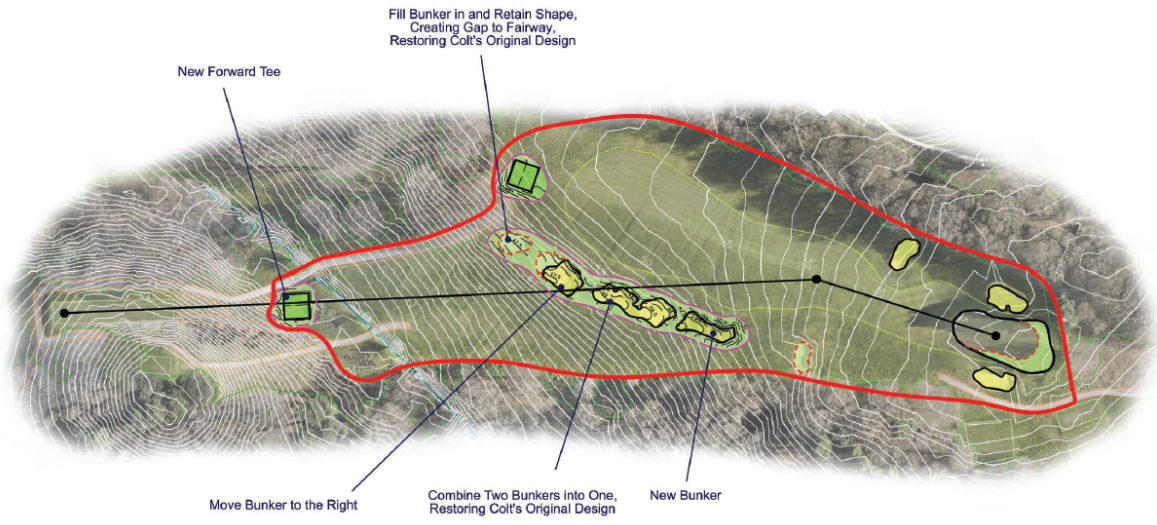


Site plan illustrating each hole

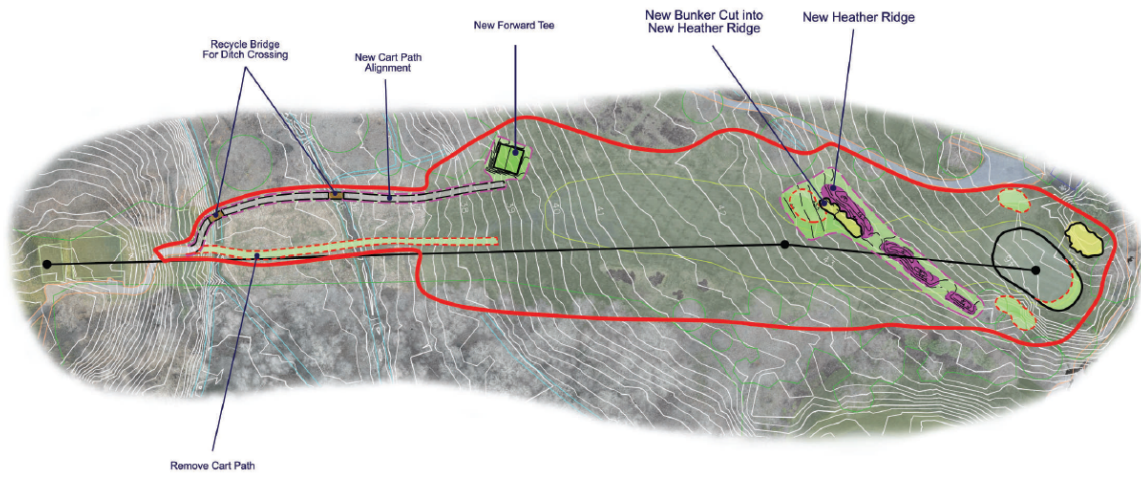


# Plan of Hole 3

5



# Plan of Hole 6





# BNG-Post development



erial image source: Esri, DeLorme, GeoEye, (GeoEye), IGN, AeroGRID, IGN, Esri, Air Photo, Geographic, and the GIS User Community

**MAP 5 BNG Post-Development**


**KEY**

- Site survey area
- Planning application boundary
- Built environment ruderal/ ephemeral
- Heather planting
- g3c - other neutral grassland
- g4 - modified grassland
- h1 - lowland heathland
- u1b - developed land, sealed surface
- u1c - artificial unvegetated unsealed surface (bunkers)
- w1 - broadleaved woodland
- w2 - Scot Pine woodland
- Offsite habitats
- Wet ditch
- Trees
- Newly planted trees

SCALE: 17,000 of A3

0 100 200 300 400 500 Metres

N



CLIENT: Reignwood Investments UK Ltd  
 PROJECT: Wentworth East Golf Course  
 DATE: 19 January 2024

P2336